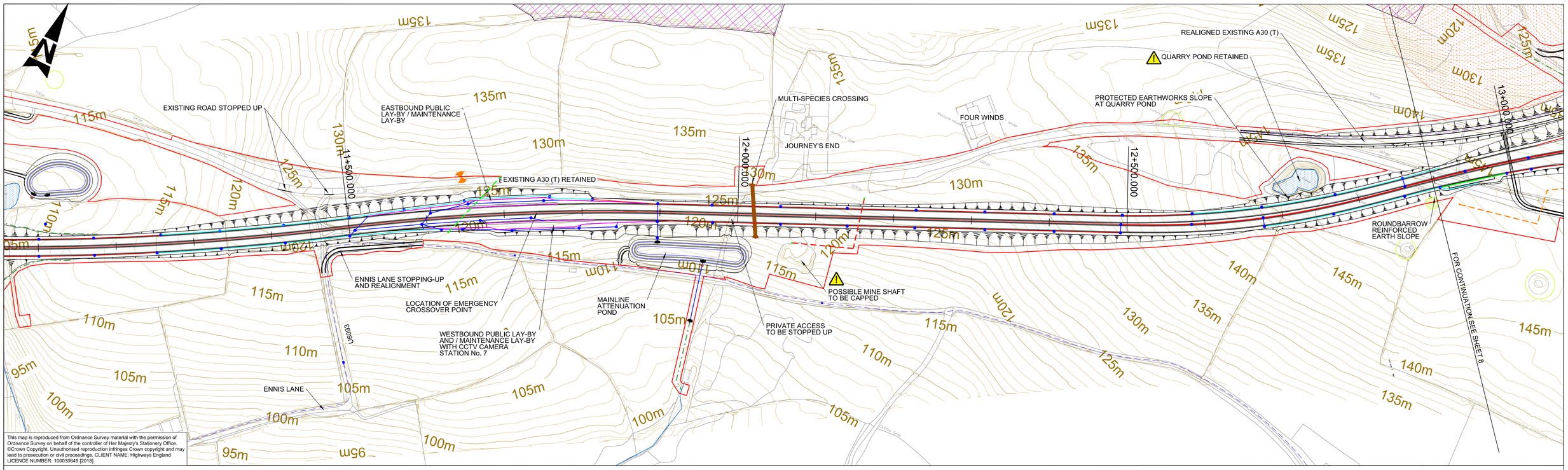

This map is reproduced from Ordnance Survey material with the permission of Ordnance Survey on behalf of the controller of Her Majesty's Stationery Office. ©Crown Copyright. Unauthorised reproduction infringes Crown copyright and may lead to prosecution or civil proceedings. CLIENT NAME: Highways England LICENCE NUMBER: 100030649 [2018]

PLAN

SCALE 1:2500

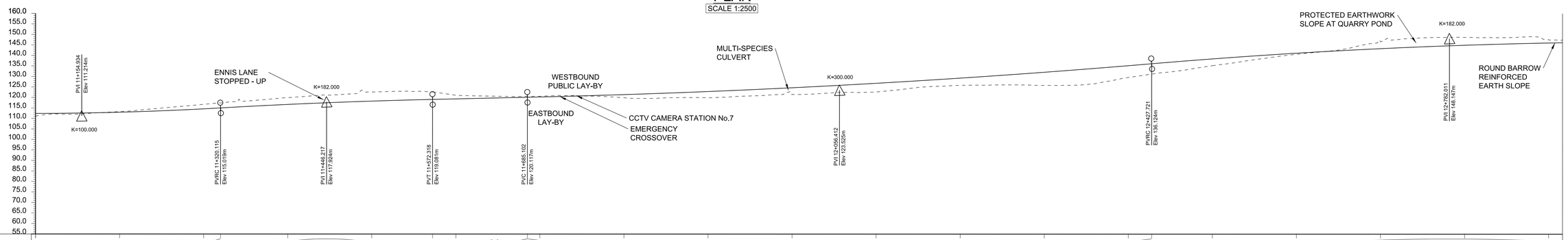

VERTICAL ALIGNMENT	L=330.362m		L=252.202m		L=112.785m G=0.918%					L=742.619m										L=708.580m
HORIZONTAL ALIGNMENT	R=-3500.000m L=680.177m					R=2880.000m L=422.750m					Straight L=543.367m				Ls=120.920m	R=-1020.000m L=166.783m		Ls=120.920m		Ls=60.460m
EXISTING LEVEL	111.107	113.271	116.730	119.918	122.586	121.100	120.584	119.876	119.827	121.441	122.656	125.824	125.797	129.588	135.202	140.645	146.646	148.704	147.547	
PROPOSED LEVEL	112.371	112.973	114.576	116.684	118.274	119.335	120.257	121.391	122.859	124.660	126.794	129.262	132.062	135.197	138.434	141.155	143.327	144.950	146.023	
CHAINAGE	11+100.000	11+200.000	11+300.000	11+400.000	11+500.000	11+600.000	11+700.000	11+800.000	11+900.000	12+000.000	12+100.000	12+200.000	12+300.000	12+400.000	12+500.000	12+600.000	12+700.000	12+800.000	12+900.000	

MAINLINE PROFILE

SCALE: 1:2500 HORIZONTAL; 1:1000 VERTICAL

GENERAL NOTES:

1. FOR LEGEND REFER TO 1501.
2. ALL DIMENSIONS ARE IN METRES UNLESS NOTED OTHERWISE.
3. ONLY WRITTEN DIMENSIONS SHALL BE USED, DO NOT SCALE.
4. THESE PLANS SHOULD BE READ IN CONJUNCTION WITH OTHER PLANS AND APPLICATION DOCUMENTS IN PARTICULAR SCHEDULE 3 OF THE DEVELOPMENT CONSENT ORDER.
5. FOR DETAILS OF ALL ENVIRONMENTAL FEATURES AND PROPOSED MITIGATION REFER TO THE ENVIRONMENTAL MASTER PLANS.

KEY PLAN:

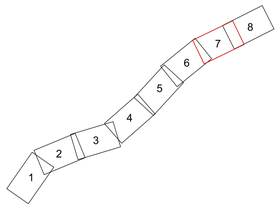

Rev.	Date	Description	By	Chk'd	App'd	Auth'd
—	—	—	—	—	—	—
—	—	—	—	—	—	—
—	—	—	—	—	—	—
—	—	—	—	—	—	—
—	—	—	—	—	—	—
—	—	—	—	—	—	—
—	—	—	—	—	—	—
P01	24/08/18	DCO ISSUE	AJ	RC	SW	SW
P02	24/08/18	DCO ISSUE	AJ	RC	SW	SW
C01	24/08/18	DCO ISSUE	AJ	RC	SW	SW

Suitability: A3

Drawing Status: STAGE COMPLETED

Client: highways england

European Union
European Regional Development Fund

Project Title: A30 CHIVERTON TO CARLAND CROSS

Drawing Title: FIGURE 2.1 GENERAL ARRANGEMENT PLANS SHEET 7 OF 8

Scale	By	Checked	Approved	Authorised
1:2500	AJ	RC	SW	SW
Original Size	**Date**	**Date**	**Date**	**Date**
A1	24/08/18	24/08/18	24/08/18	24/08/18

Drawing Number: HE PIN HA551502 - Location SW | Originator ARP - | Volume LSI - Type DR - Role ZL - Number 001508

Revision: C01